




Reference: 02A,02B,02C  
 JM&M Hughes  
 Townland(s): Kentfield  
 OS Sheet: 3344-B

Lands to be acquired from:  
 JM & M Hughes  
 Kentfield House  
 Kentfield  
 Bushypark  
 Co. Galway

**GALWAY COUNTY COUNCIL**  
*Comhairle Chontae na Gaillimhe*  
 Post Office Box No.27  
 County Hall, Propect Hill, Galway  
 Telephone: (091) 509000 Fax: (091) 509010

Lands affected under the  
 SCHEDULE - Part I  
 Lands affected under the  
 SCHEDULE - Part II & III  
 Lands affected under the  
 SCHEDULE - Part IV

Ref. No. 1  
  
 Ref. No. 2  
  
 Ref. No. 3  


LAND TO BE PERMANENTLY ACQUIRED:	(Hectares)	(Acres)
Part of Agricultural Land	0.03232	0.079864
Part of Public Road	0.01182	0.029207
<b>Total Area to be Acquired</b>	<b>0.04414</b>	<b>0.109071</b>

LAND TO BE TEMPORARILY ACQUIRED:	(Hectares)	(Acres)
Part of Agricultural Land	0.06872	0.169810
Part of Public Road	0.00000	0.000000
<b>Total Area to be Acquired</b>	<b>0.06872</b>	<b>0.169810</b>



© National Mapping  
 Division of Tailte Éireann .  
 All rights reserved. Licence  
 number CYAL50333446

Project:  
**Galway County Council**  
**N59 Kentfield Road Safety Junction**  
**Improvement Scheme**

Prepared by: I.D	Date: JUNE-2024
Checked by: S.B	Scale: 1:1000
Approved by: S.B	Drawing No. N59-ACQ-02A-02B-02C